

264

Route Guide & Hazard Awareness

**TOOTING, ST GEORGE'S HOSPITAL - TOOTING BROADWAY
MITCHAM FAIR GREEN - CROYDON ROAD - WEST CROYDON**



Photo | Kristian Lake

Go Ahead-London

CONTENTS

FULL ROUTE 264 MAP

Between Tooting,
St George's
Hospital and
Mitcham.

3

FULL ROUTE 264 MAP

Between
Mitcham and
Mitcham Road.

4

LIGHT RUN 264 MAP

Between
Mitcham Road
and West
Croydon.

5

RUNNING LIGHT

To and from
Tooting, St
George's Hospital.

6

RUNNING LIGHT

To and from
West Croydon
Bus Station.

7

IN SERVICE

Route guide
from West
Croydon and St
George's Hospital.

8

IN SERVICE

Route guide
from St George's
Hospital and
West Croydon.

9

TOOTING, ST GEORGE'S HOSPITAL

Terminus point
and map.

10

TOOTING BROADWAY

Turning point
and map.

11

MITCHAM, FAIR GREEN

Turning point
and map from
Tooting.

12

MITCHAM, FAIR GREEN

Turning point
and map from
West Croydon.

13

MITCHAM ROAD, PURLEY WAY

Turning point
and map.

14

REEVES CORNER

Turning point
and map.

15

WEST CROYDON BUS STATION

Terminus point
and map.

16

LOCAL HAZARDS

Hazards to be
aware of and
other points to
note.

17

LOCAL HAZARDS

Hazards to be
aware of and
other points to
note.

18

AT THE GARAGE

General
information and
safety at the
garage.

19

CODES & PROCEDURES

Facility codes,
curtailment abrv
& emergency radio
procedure.

20

THINGS TO REMEMBER

Make notes along
the way.

21

THINGS TO REMEMBER

Make notes along
the way.

22

ROUTE 264 MAP

MITCHAM ROAD AND WEST CROYDON BUS STATION



GO TO PAGE 3

GO TO PAGE 4

RUNNING LIGHT

RUNNING OUT OF SERVICE

IMPORTANT
LOG OFF IBUS
IMMEDIATELY
IF RUNNING
LIGHT

TO TOOTING, ST GEORGE'S HOSPITAL

- From **Croydon garage**, turn right onto Beddington Lane **B272**
- At roundabout, take 2nd exit onto Beddington Lane **B272**
- At traffic light, turn left onto Croydon Road **A236**
- At roundabout, take 2nd exit onto Commonsides West **A236**
- At roundabout, take 1st exit onto Commonsides West and Upper Green East **A236**
- At traffic light, turn right onto London Road (*buses only*)
- At traffic light, continue ahead onto London Road **A217**
- At traffic light keep left onto London Road **A217**
- Continue ahead onto Mitcham Road (*past Tooting station*) **A217**
- At traffic light, follow the road left onto Mitcham Road **A217**
- At traffic light, continue ahead onto Garratt Lane **A217**
- Turn left onto Fountain Road
- At mini roundabout, take 2nd exit onto Fountain Road
- At junction, turn left onto Blackshaw Road to **stand**

FROM TOOTING, ST GEORGE'S HOSPITAL

- At **stand**, continue ahead on Blackshaw Road
- At traffic light, turn left onto Tooting High Street **A24**
- At traffic light, turn right onto Mitcham Road (*Tooting Broadway Station*) **A217**
- At traffic light, follow road right onto Mitcham Road (*Amen Corner*) **A217**
- Continue ahead onto London Road **A217**
- At traffic light, continue ahead onto London Road (*Figges Marsh*) **A217**
- At traffic light, turn left onto London Road (*buses only section*)
- At traffic light, turn left onto Upper Green East **A236**
- Continue ahead onto Commonsides West **A236**
- At Three Kings Pond roundabout, take 2nd exit onto Commonsides West **A236**
- At roundabout, take 1st exit onto Croydon Road **A236**
- At traffic light, turn right onto Beddington Lane **B272**
- At roundabout, take 2nd exit onto Beddington Lane **B272**
- Turn left into **Croydon garage**

RUNNING LIGHT

RUNNING OUT OF SERVICE

IMPORTANT
LOG OFF IBUS
IMMEDIATELY
IF RUNNING
LIGHT

TO WEST CROYDON BUS STATION

- From **Croydon Garage**, turn right onto Beddington Lane **B272**
- At roundabout, take 3rd exit onto Coomber Way
- At roundabout, take 1st exit onto Ampere Way
- At elongated roundabout take 1st exit onto Ampere Way
- Keep left and take the slip road towards Purley Way (*northbound*)
- Join Purley Way (northbound) towards Lombard Roundabout
- At Lombard roundabout, take 4th exit onto Mitcham Road **A236**
- At dual carriageway, keep left and exit on slip road onto Reeves Corner
- At traffic light, continue ahead onto Tamworth Road (*keep right*)
- At traffic light, continue ahead onto Station Road
- Turn right into West Croydon bus station to **stand**

FROM WEST CROYDON BUS STATION

- At **stand**, exit bus station and turn right onto Station Road
- At traffic light, turn left onto Wellesley Road **A213**
- At traffic light, turn left onto St James's Road **A222**
- At traffic light, turn left onto London Road **A235**
- At traffic light, turn immediate right onto Sumner Road **A213**
- At traffic light, turn right onto Mitcham Road **A236**
- At Lombard roundabout, take 1st exit onto Purley Way **A23**
- Keep left and take the slip road towards Ampere Way (*southbound*)
- At elongated roundabout take 2nd exit onto Ampere Way
- At roundabout, take 2nd exit onto Coomber Way
- At roundabout, take 1st exit onto Beddington Lane **B272**
- Turn left into **Croydon garage**

ROUTE DIRECTIONS

RUNNING IN SERVICE

NEVER
DIVERT OFF
LINE OF ROUTE
UNLESS ADVISED
BY IBUS

TO TOOTING, ST GEORGE'S HOSPITAL

- At **stand**, exit bus station and turn left onto Station Road
- At traffic light, continue ahead onto Tamworth Road
- Follow road to the left under Croydon Centrale car park (*one-way system*)
- Turn right onto Drummond Road (*one-way system*)
- Continue ahead on Drummond Road to traffic light
- Cross tram-line onto Church Street and turn right onto Reeves Corner
- At traffic light, follow Reeves Corner to the right
- At traffic light, turn left onto Cairo New Road (*next to tram line*)
- Follow Cairo New Road to the left and under tram bridge to roundabout
- At roundabout, take 1st exit onto Rectory Grove
- Keep left and at traffic light, turn left onto Roman Way (*flyover*) **A236**
- Continue ahead onto Mitcham Road **A236**
- At Lombard Roundabout, take 2nd exit onto Mitcham Road **A236**
- Continue ahead onto Croydon Road (*past BP petrol station*) **A236**
- At roundabout, take 2nd exit onto Commonside West **A236**
- At Three Kings Pond Roundabout, take 1st exit onto Commonside West **A236**
- Continue ahead onto Upper Green East **A236**
- At traffic light, turn right onto London Road (*buses only section*)
- At traffic light, continue ahead onto London Road **A217**
- At traffic light, follow road to the left onto London Road (*Figges Marsh*) **A217**
- Continue ahead onto Mitcham Road **A217**
- At traffic light, follow road left onto Mitcham Road (*Amen Corner*)
- At traffic light, continue ahead onto Garratt Lane (*Tooting Broadway Stn*) **A217**
- Turn left onto Fountain Road
- At mini roundabout, take 2nd exit onto Fountain Road
- At junction, turn left onto Blackshaw Road to **stand** (*outside St Georges Hospital*)

ROUTE DIRECTIONS

RUNNING IN SERVICE

IMPORTANT
PLEASE ENSURE
YOU USE YOUR
RIBAS KEY ON
EVERY TRIP

TO WEST CROYDON BUS STATION

- At **stand**, continue ahead on Blackshaw Road
- At traffic light, turn left onto Tooting High Street **A24**
- At traffic light, turn right onto Mitcham Road (*Tooting Broadway Station*) **A217**
- At traffic light, follow road right onto Mitcham Road (*Amen Corner*) **A217**
- Continue ahead onto London Road **A217**
- At traffic light, continue ahead onto London Road (*Figges Marsh*) **A217**
- At traffic light, turn left onto London Road (*buses only section*)
- At traffic light, turn left onto Upper Green East **A236**
- Continue ahead onto Commonside West **A236**
- At Three Kings Pond roundabout, take 2nd exit onto Commonside West **A236**
- At roundabout, take 1st exit onto Croydon Road **A236**
- Continue ahead onto Mitcham Road (*past BP petrol station*) **A236**
- At Lombard Roundabout, take 3rd exit onto Mitcham Road **A236**
- Continue ahead onto Roman Way (*flyover*) **A236**
- Turn left onto Reeves Corner
- At traffic light, continue ahead onto Tamworth Road
- At traffic light, continue ahead onto Station Road
- Turn right to West Croydon Bus Station to **stand**

TOOTING

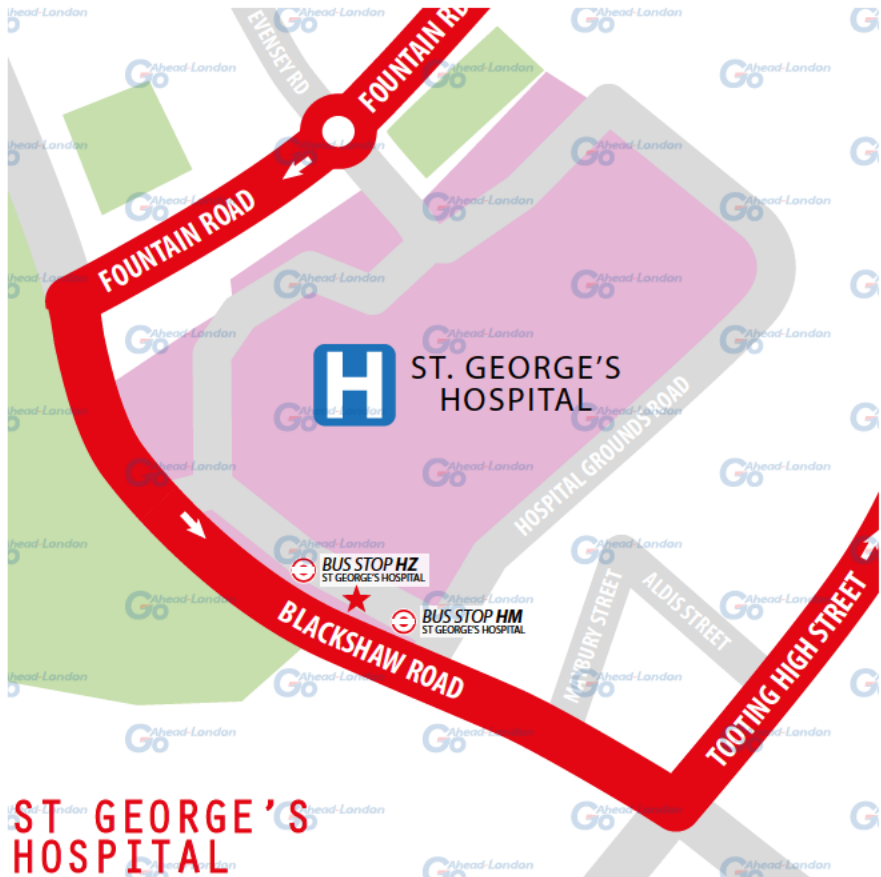
TERMINUS POINT

SWITCH THE
ENGINE OFF
WHILST AT THE
STAND

From West Croydon. Proceed from Blackshaw Road direct to stand.
Set down on Blackshaw Road at **BUS STOP HZ.**

Towards West Croydon. Depart to Blackshaw Road.
Pick up on Station Blackshaw Road at **BUS STOP HM.**

Public stand for five buses on the north side of Blackshaw Road.
Blind display: **TOOTING, ST GEORGE'S HOSPITAL.**



ST GEORGE'S
HOSPITAL

TOOTING BROADWAY

TURNING POINT

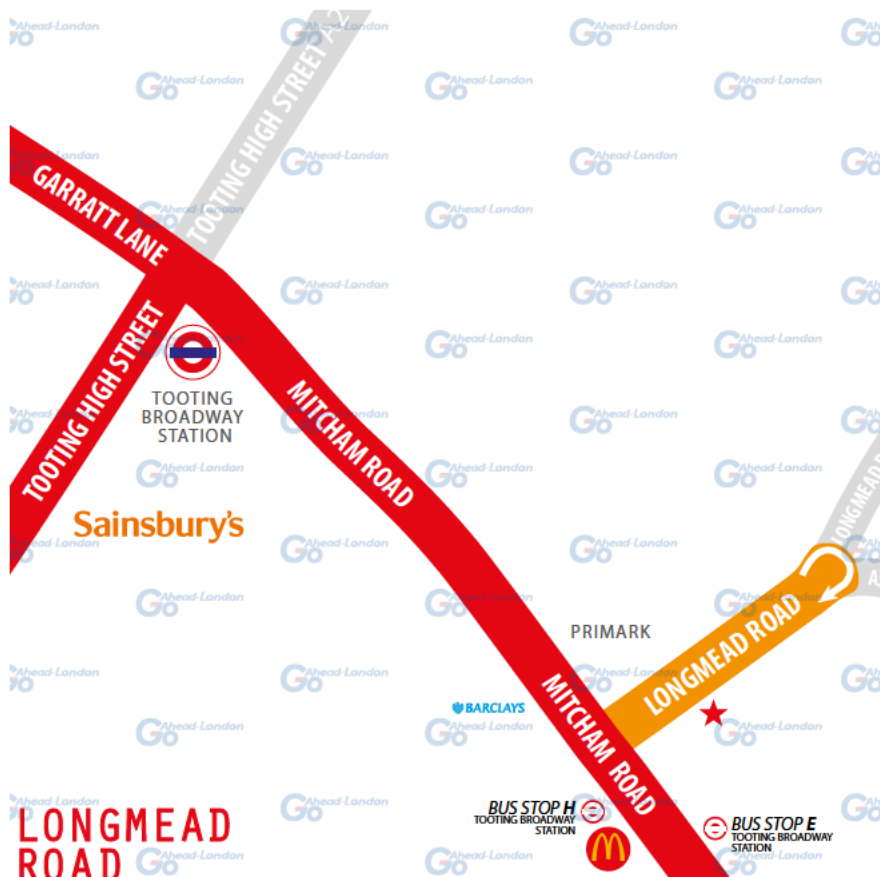
TURNING POINT ONLY.
BUSES MUST NOT STAND.

From West Croydon. Proceed from Mitcham Road via Longmead Road. Set down on Mitcham Road at **BUS STOP H**.

Towards West Croydon. Depart to Mitcham Road.
Pick up on Mitcham Road at **BUS STOP E**.

Turning point only - buses must not stand.

Blind display: **TOOTING BROADWAY**.



MITCHAM

TURNING POINT

TURNING POINT ONLY.
BUSES MUST NOT STAND.

From Tooting. Proceed from Upper Green East via Commonsidge West. Set down on Upper Green East at **BUS STOP H.**

Towards Tooting. Depart to Upper Green East. Pick up on Upper Green East at **BUS STOP I.**

Turning point only - buses must not stand.

Blind display: **MITCHAM.**



FAIR GREEN

MITCHAM

TURNING POINT

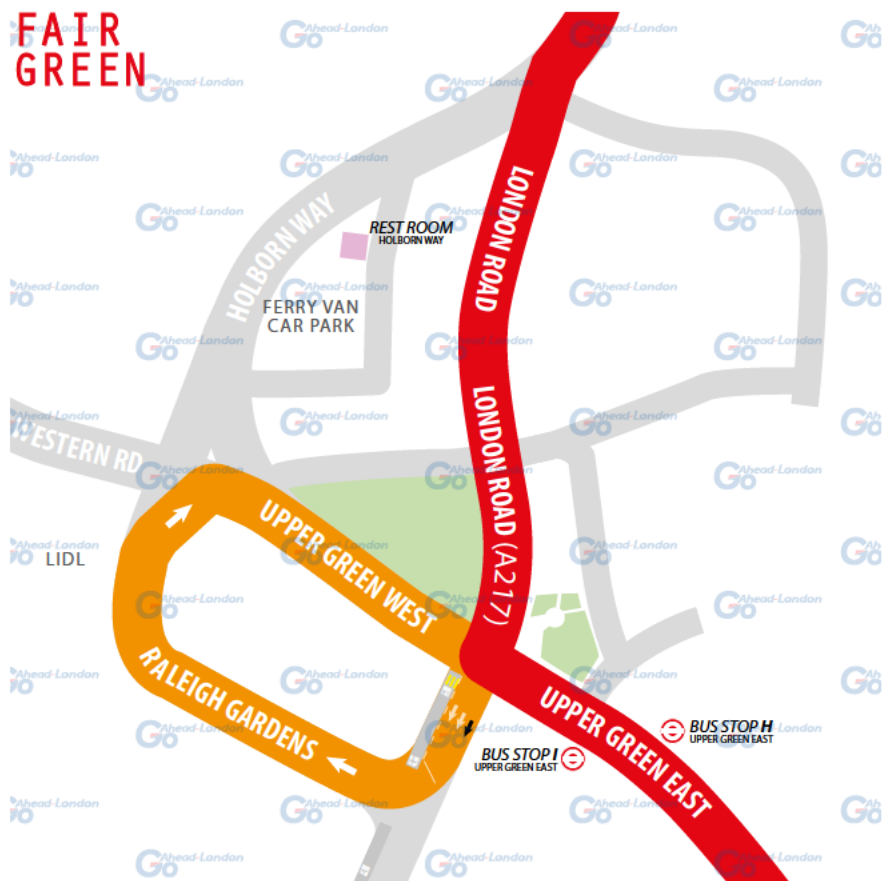
TURNING POINT ONLY.
BUSES MUST NOT STAND.

From West Croydon. Proceed from Upper Green East, London Road, Raleigh Gardens and Upper Green West.
Set down on Upper Green East at **BUS STOP I.**

Towards West Croydon. Depart to Upper Green East.
Pick up on Upper Green East at **BUS STOP H.**

Turning point only - buses must not stand.
Blind display: **MITCHAM.**

FAIR GREEN



MITCHAM ROAD

TURNING POINT

TURNING POINT ONLY.
BUSES MUST NOT STAND.

From West Croydon. Proceed from Mitcham Road via Lombard Roundabout. Set down on Mitcham Road at **BUS STOP K**.

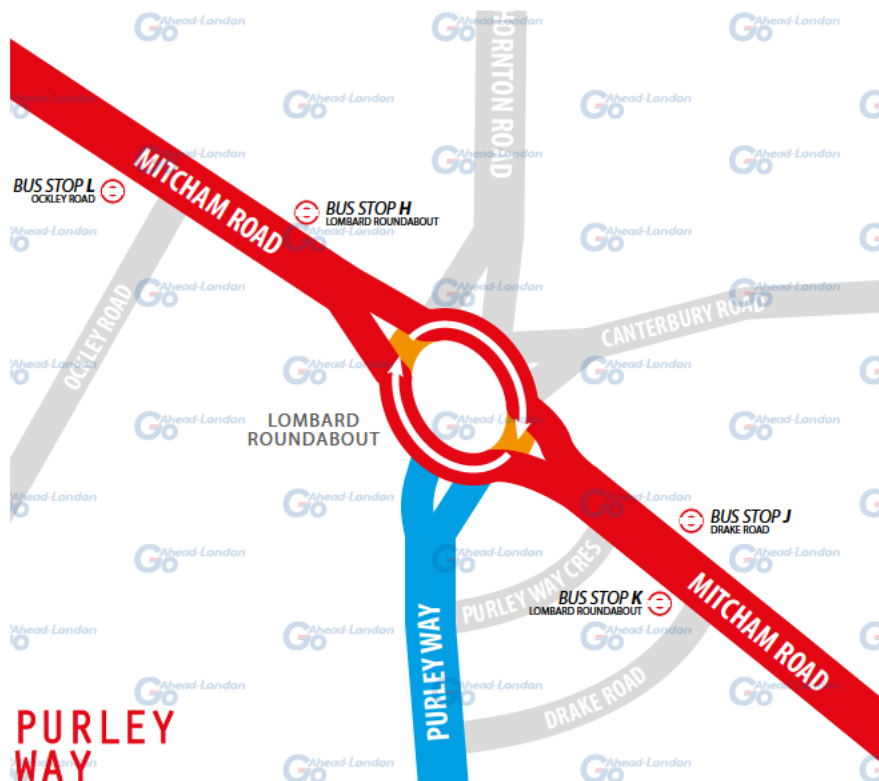
Towards West Croydon. Depart to Mitcham Road. Pick up on Mitcham Road at **BUS STOP J**.

From Tooting. Proceed from Mitcham Road via Lombard Roundabout. Set down on Mitcham Road at **BUS STOP H**.

Towards Tooting. Depart to Mitcham Road. Pick up on Mitcham Road at **BUS STOP L**.

Turning point only - buses must not stand.

Blind display: **MITCHAM ROAD, PURLEY WAY.**



REEVES CORNER

TURNING POINT

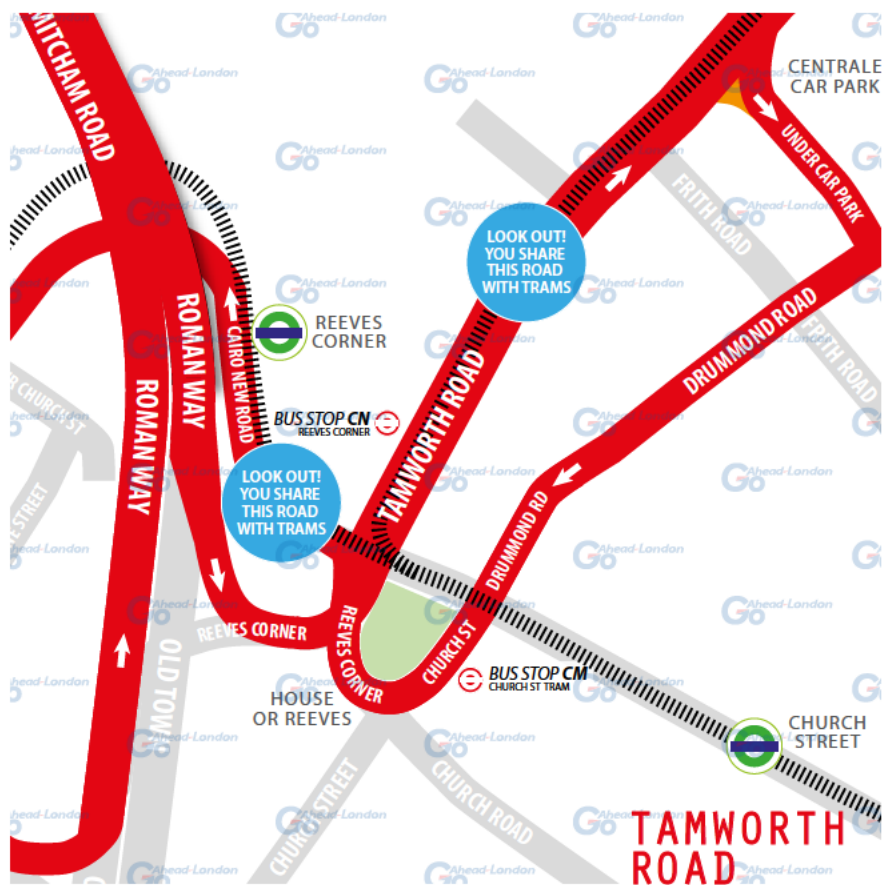
TURNING POINT ONLY.
BUSES MUST NOT STAND.

From Tooting. Proceed from Tamworth Road, Road Under Car Park, Drummond Road. Set down on Tamworth Road at **BUS STOP CN.**

Towards Tooting. Depart to Church Street.
Pick up on Church Street at **BUS STOP CM.**

Turning point only - buses must not stand.

Blind display: **REEVES CORNER.**



WEST CROYDON

TERMINUS POINT

5

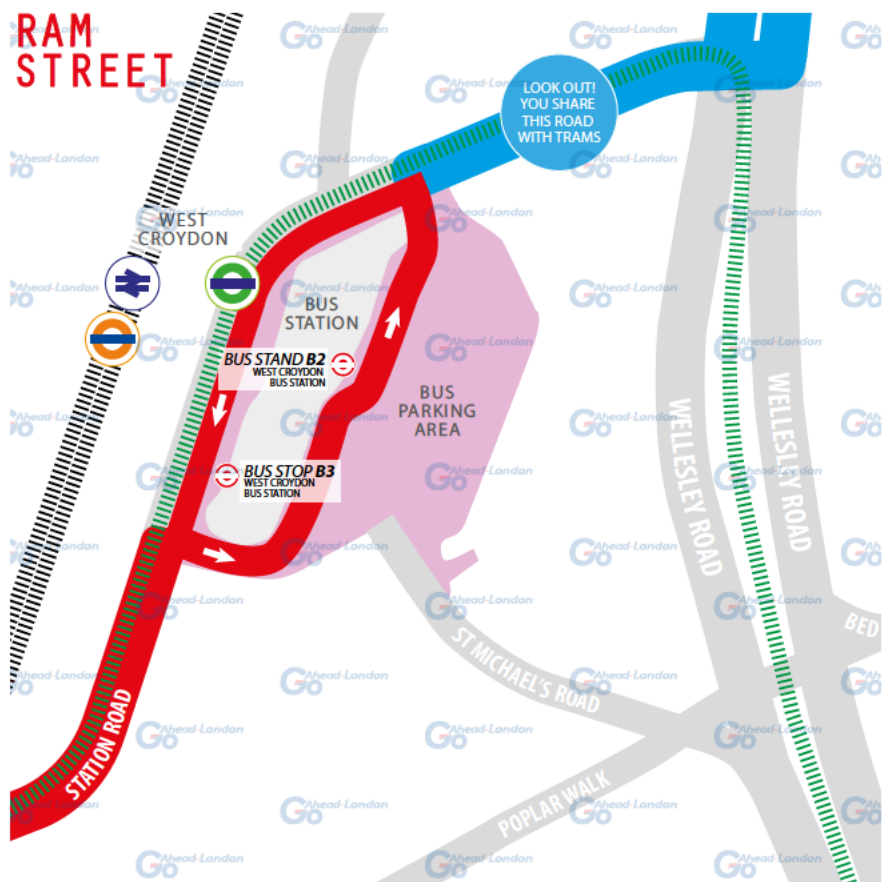
From Tooting. Proceed from West Croydon Bus Station via Station Road and West Croydon Bus Station to stand.

Set down on West Croydon Bus Station at **BUS STOP B2**.

Towards Tooting. Depart via West Croydon Bus Station to Station Road.

Pick up on Station Road at **BUS STOP B3**.

Private stand for 13 buses in West Croydon Bus Station on east side of Station Road. **Blind display: WEST CROYDON.**



LOCAL HAZARDS & POINTS TO NOTE

FULL RISK ASSESSMENT VIEWABLE UPON REQUEST



LOW TREES | BLACKSHAW ROAD

Congested area. Care should be taken to avoid collision with trees overhanging the road. Take particular care where the road layout has changed, for example road works, or after heavy rain that could weigh down branches. Be prepared to move up as buses in front move off to make room for further vehicles to stand. Care and caution when parking between vehicles.

METAL BOLLARDS | BLACKSHAW ROAD

Two-way carriageway. At traffic lights, check the road is clear and watch out for vulnerable road users such as cyclists and motorcyclists. Be aware of the two metal bollards and the traffic lights when turning.

TIGHT LEFT TURN | FOUNTAIN ROAD

Tight left hand turn with a traffic island in the centre of the road. Be aware of the traffic island when turning.

BUSY PEDESTRIAN AREA | TOOTING HIGH STREET

Parked vehicles, bollards. Ensure that there is enough road space to proceed. Drive slowly and be very careful of pedestrians stepping into path of bus. Tight left turn at the traffic lights. Be aware if the bell on the pavement when turning.

PEDESTRIANS AND CYCLISTS | TOOTING BROADWAY

Parked vehicles. Ensure that there is enough road space to proceed. Drive slowly and be very careful of pedestrians stepping into path of bus.

BUSY PEDESTRIAN AREA | MITCHAM ROAD

Parking on both sides of road. Drive slowly and be very careful of pedestrians stepping into path of bus.

BUSY PEDESTRIAN AREA | LONDON ROAD

Parked vehicles. Ensure that there is enough road space to proceed. Drive slowly and be very careful of pedestrians stepping into path of bus.

PEDESTRIAN AREA | UPPER GRN EAST SOUTHERN ARM

Parked vehicles. Ensure that there is enough road space to proceed. Drive slowly and be very careful of pedestrians stepping into path of bus.

LOCAL HAZARDS & POINTS TO NOTE

FULL RISK ASSESSMENT VIEWABLE UPON REQUEST



PEDESTRIANS AND CYCLISTS | COMMONSIDE WEST

Trees along side of road. Care leaving stop. Be aware pedestrians walking from all directions. Care should be taken to avoid collision with trees overhanging the road. Take particular care where the road layout has changed, for example road works, or after heavy rain that could weigh down branches.

ROUNDABOUT | CROYDON RD RAVENSBURY ROUNDABOUT

Care and caution needed when approaching. Give way to traffic from right. Look out for cyclists and motorcyclists.

VERY BUSY ROUNDABOUT | LOMBARD ROUNDABOUT

Vulnerable road users. Care and caution needed when approaching. Give way to traffic from right. Look out for cyclists and motorcyclists.

PEDESTRIANS AND CYCLISTS | MITCHAM ROAD

Vulnerable road users. Be aware pedestrians walking from all directions.

DUAL CARRIAGEWAY | ROMAN WAY

40 mph road. Check the road is clear and watch out for vulnerable road users such as cyclists and motorcyclists. Watch out for speeding vehicles.

TRAM CROSSING | REEVES CORNER WESTERN ARM

Cairo New Road. Live box junction. Be aware of tram movements when driving in Croydon. Box junction is live

ONE WAY ROAD | DRUMMOND ROAD

No entry sign. Follow the one-way route and be aware of no entry sign ahead.

TRAM CROSSING | STATION ROAD/TAMWORTH ROAD

Care and caution when using the tram line. Be aware of tram movements when driving in Croydon Town Centre.

BUSY PEDESTRIAN AREA | WEST CROYDON BUS STATION

Other buses manoeuvring. Tram movements. Speed limit 10 mph. Be aware of pedestrians that may walk into the path of the bus. Be aware of other bus and tram movements – take care that there is enough road space to proceed.

AT THE GARAGE

GARAGE AND GENERAL SAFETY INFORMATION

BE VISIBLE
**WEAR YOUR
HI-VIS** WITHIN
THE GARAGE

GO SLOW!
MANDATORY
SPEED OF 5 MPH
WITHIN THE
GARAGE

BE NOTICED
HEADLIGHTS
ON AT ALL TIMES
IN THE GARAGE

STICK TO
DESIGNATED
PATHS AND
WALKWAYS

NO EXCUSES
PLEASE ABIDE BY
THE RULES. IT'S
MANDATORY!

BE AWARE.
REPORT ALL
HAZARDS
IMMEDIATELY

REMEMBER
LOOK OUT
FOR CYCLISTS
DRIVE SLOWLY

PARK FERRY
VEHICLES WITHIN
DESIGNATED
AREAS

USE THE
HORN WHEN
APPROACHING
CORNERS &
REVERSING

ELECTRIC BUSES
ARE SILENT. BE
EXTRA CAUTIOUS
WHILST ON THE
MOVE!

FUEL, OIL &
COOLANT SPILLS
CAN MAKE THE
SURFACE SLIPPERY
BE AWARE

FAMILIARISE
YOURSELF WITH
THE GARAGE
SAFETY CODE

THINK FIRST AND



OTHER INFORMATION

CODES AND EMERGENCY RADIO PROCEDURES

REMAIN CALM:
GIVE ACCURATE
INFORMATION.
WE'RE HERE
TO ASSIST!

ROUTE 264 | CURTAILMENT ABBREVIATIONS

TSG	Tooting, St George's Hospital	TBS	Tooting Broadway
MFG	Mitcham, Fair Green	MPW	Mitcham Rd, Purley Way
RC	Reeves Corner	WCB	West Croydon

FACILITIES | THROUGHOUT THE ROUTE

- **St. George's Hospital.** Facility in the hospital.
- **West Croydon Bus Station. Toilet facility.** [REDACTED]

If you urgently need to use the following interim facility, please inform iBus first.

CODE RED | EMERGENCY RADIO PROCEDURE

If you require the Emergency Services to attend your vehicle (for example in the event of passenger injury, assault or major RTA), you should contact CentreComm using the radio's Code Red facility. To call CentreComm, **hold down the Code Red button on your vehicle's radio for at least 3 seconds** until you hear a ringing tone to indicate that your call has been connected. Hold down the foot switch in the cab when you are speaking, and end what you have to say with the word "over" to indicate that you expect a response, or "over and out" if this is the end of your communication. Release the foot switch when you are not speaking. Remember to speak slowly and clearly. Note that you will usually receive a radio call from your depot shortly after you make a Code Red call. *You should not use the radio whilst the vehicle is in motion.*

CODE
GREEN

Call your garage for non-emergency, mechanical defects, help or advice

CODE
BLUE

Call CentreComm for non-emergency, incident reporting or diversions

CODE
RED

Call CentreComm for emergency services, passenger injury or assault